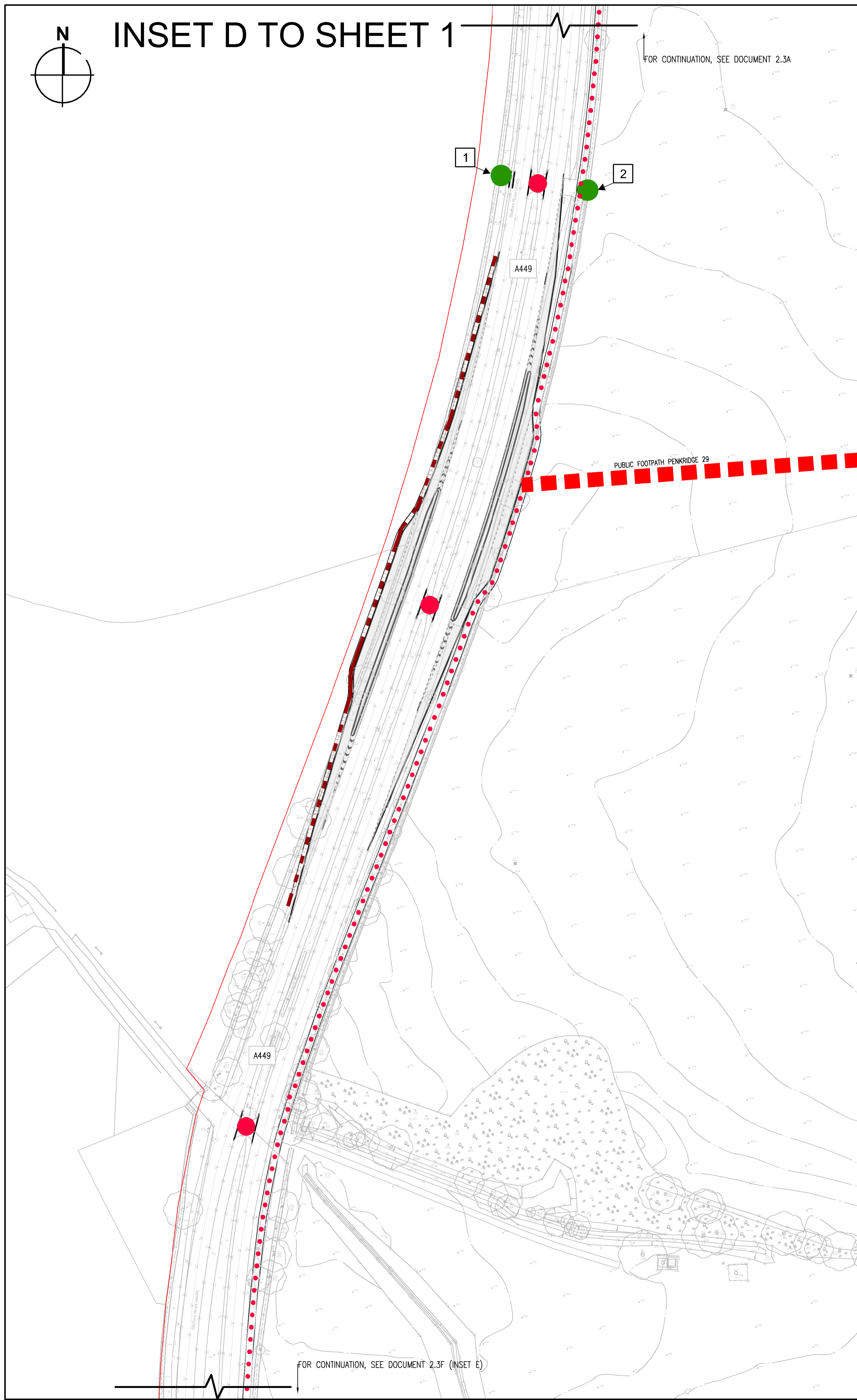
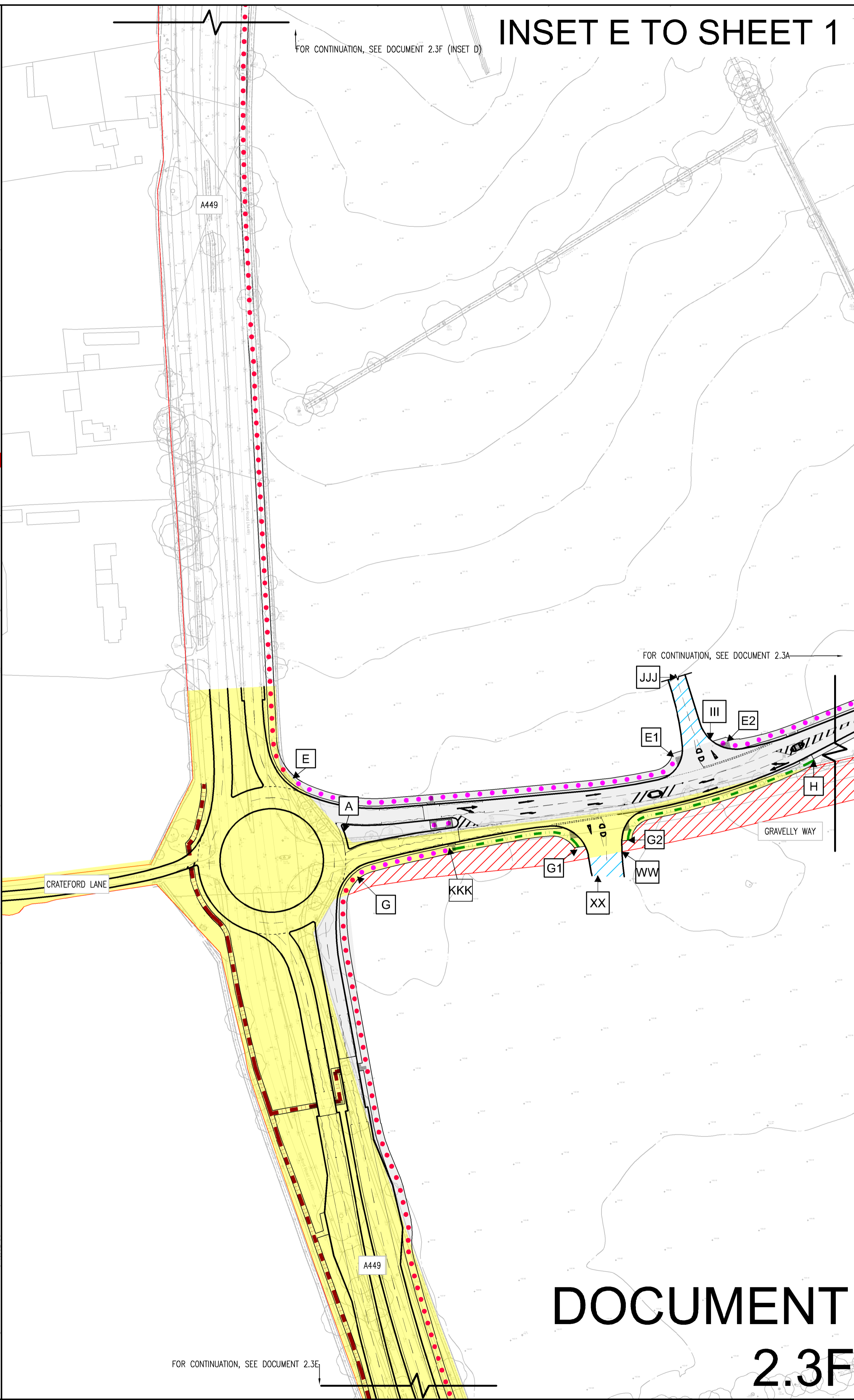


INSET D TO SHEET 1



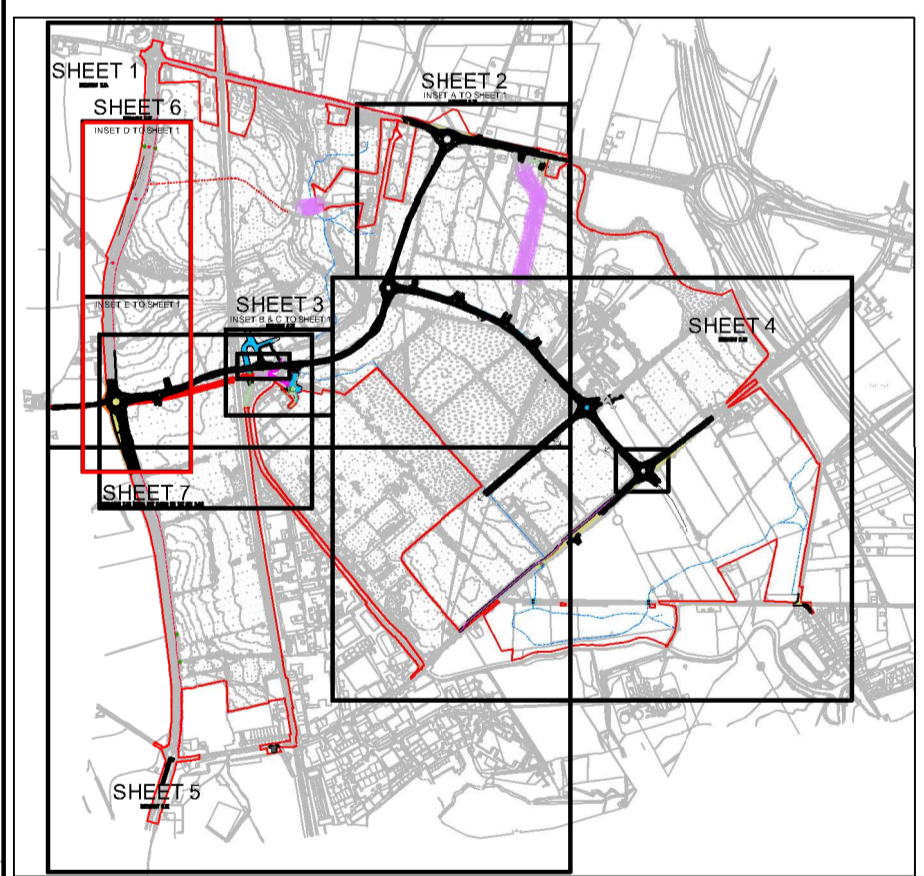
INSET E TO SHEET 1



- KEY**
- ORDER LIMITS
 - NEW ALL PURPOSE HIGHWAY CREATED
 - NEW PRIVATE ROAD
 - EXISTING ALL PURPOSE HIGHWAY TO BE STOPPED UP
 - EXISTING ALL PURPOSE HIGHWAY TO BE STOPPED UP AND BECOME PRIVATE ROAD
 - EXISTING ADOPTED HIGHWAY (TO REMAIN AS ADOPTED HIGHWAY) TO WHICH NEW ACCESS ARE CREATED
 - EXISTING PRIVATE ROAD (TO REMAIN AS PRIVATE ROAD)
 - EXISTING PRIVATE ROAD TO BE CLOSED
 - EXISTING PRIVATE ROAD TO BE CLOSED AND BECOME PUBLIC CYCLE/FOOTPATH
 - NEW CYCLE TRACK/FOOTPATH
 - NEW PERMISSIVE ROUTE FOR PEDESTRIANS AND CYCLISTS
 - IMPROVEMENT TO EXISTING CYCLEWAY / FOOTWAY TRACK
 - NEW CYCLEWAY / FOOTWAY
 - NEW PUBLIC FOOTWAY
 - RELOCATED PUBLIC CYCLEWAY / FOOTWAY
 - IMPROVEMENT TO EXISTING PUBLIC FOOTWAY
 - NEW PRIVATE FOOTPATH
 - EXISTING PUBLIC RIGHT OF WAY TO BE STOPPED UP
 - PEDESTRIAN / CYCLE CROSSING POINT (SUBJECT TO FINAL POSITIONING OF PERMISSIVE PATHS)
 - INDICATIVE DEVELOPMENT PLOT ENTRANCE
 - BLOCKED ACCESS THROUGH CENTRAL RESERVATION (NEW PERMANENT TRAFFIC REGULATION ORDER)
 - ACCESS CLOSED
 - REFERENCE LABEL

NOTE: LIMITS OF DEVIATION SHOWN ON THE WORKS PLANS (DOCUMENT SERIES 2.2) AND SET OUT IN ARTICLE 4 OF THE DEVELOPMENT CONSENT ORDER

- CHANGES MADE TO DOCUMENT 2.3F SINCE DCO SUBMISSION:
- MAY 2019
- PEDESTRIAN CROSSING ON THE A449 SIGNALISED AND RELOCATED FURTHER SOUTH OF THE ROUNDABOUT IN RESPONSE TO COMMENTS FROM HIGHWAYS ENGLAND IN RSA.
 - PEDESTRIAN CROSSING ON GRAVELLY WAY MOVED EAST, STAGGERED AND SIGNALISED IN RESPONSE TO COMMENTS FROM HIGHWAYS ENGLAND IN RSA AND AS A RESULT, THE ACCESS TO THE RAIL TERMINAL HAS BEEN MOVED EAST. THE TOTAL WIDTH OF THE GRAVELLY WAY ARM HAS BEEN INCREASED TO PROVIDE SUFFICIENT WIDTH FOR THE CROSSING AND VEHICLE MOVEMENTS.
 - FOOTWAY WEST OF THE A449 HAS BEEN RELOCATED AND RECLASSIFIED AS CYCLEWAY / FOOTWAY IN RESPONSE TO COMMENTS FROM HIGHWAYS ENGLAND IN RSA.
 - ADDITIONAL VERGE ON THE EASTERN SIDE OF THE A449 HAS BEEN ALLOCATED TO ENSURE VISIBILITY TO THE PEDESTRIAN CROSSINGS IS PROTECTED.



DOCUMENT 2.3F



West Midlands Interchange			
Project THE WEST MIDLANDS RAIL FREIGHT INTERCHANGE ORDER 201X			
Drawing Status SUBMISSION			
Drawing Title ACCESS AND RIGHTS OF WAY PLAN SHEET 6 (INSET D AND E TO SHEET 1)		Drawing Size A1	
Regulation 5 (2) (k)	Document 2.3F		
Drawn NW	Date: JUNE 2018	Scale 1: 1000	Reviewed JF
Drawing No. WSP-70001979-SK-060			Rev. D